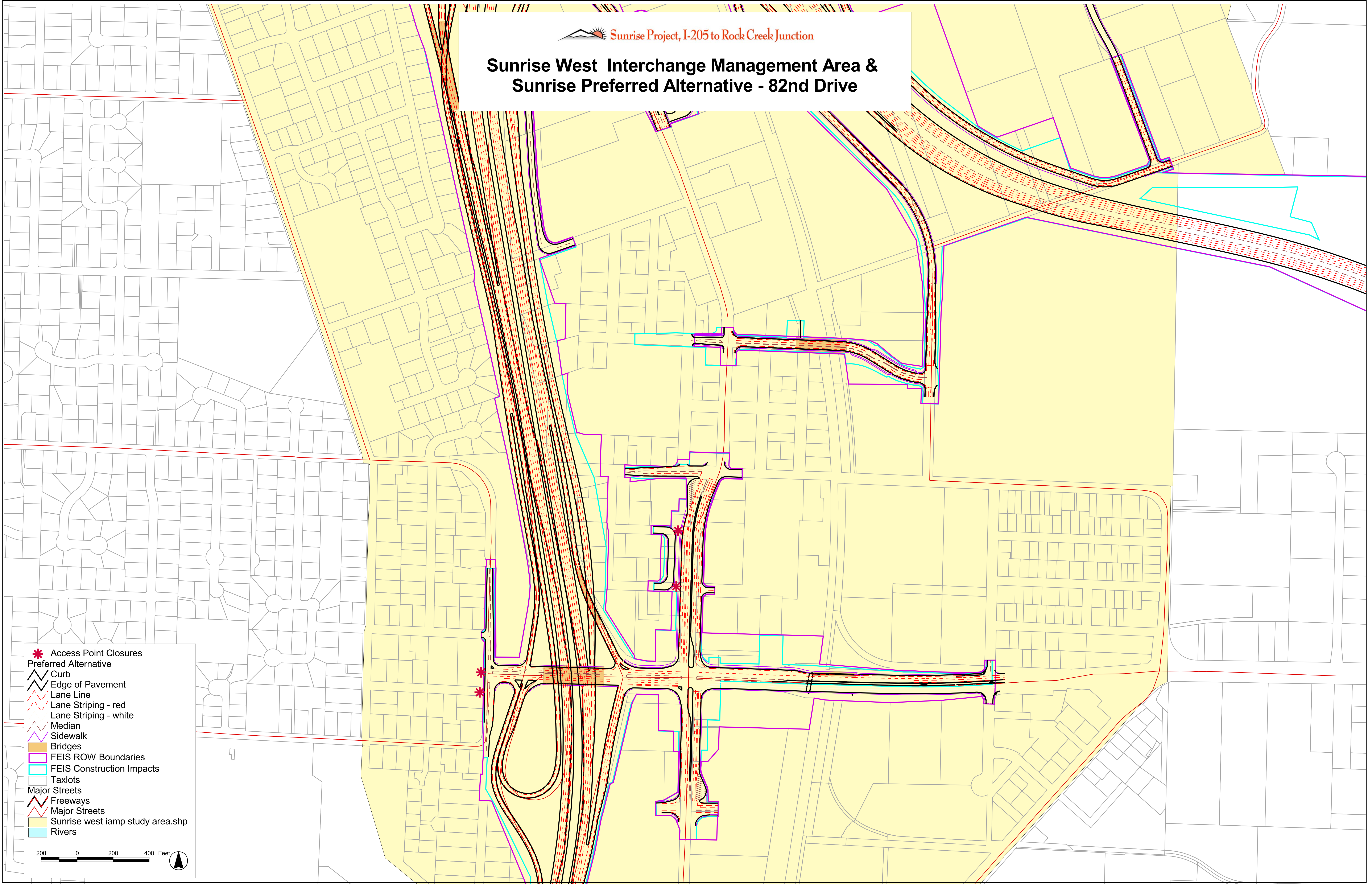





















# Sunrise West Interchange Management Area & Sunrise Preferred Alternative - 82nd Drive



-  Access Point Closures
-  Preferred Alternative
-  Curb
-  Edge of Pavement
-  Lane Line
-  Lane Striping - red
-  Lane Striping - white
-  Median
-  Sidewalk
-  Bridges
-  FEIS ROW Boundaries
-  FEIS Construction Impacts
-  Taxlots
- Major Streets**
-  Freeways
-  Major Streets
-  Sunrise west iamp study area.shp
-  Rivers

